





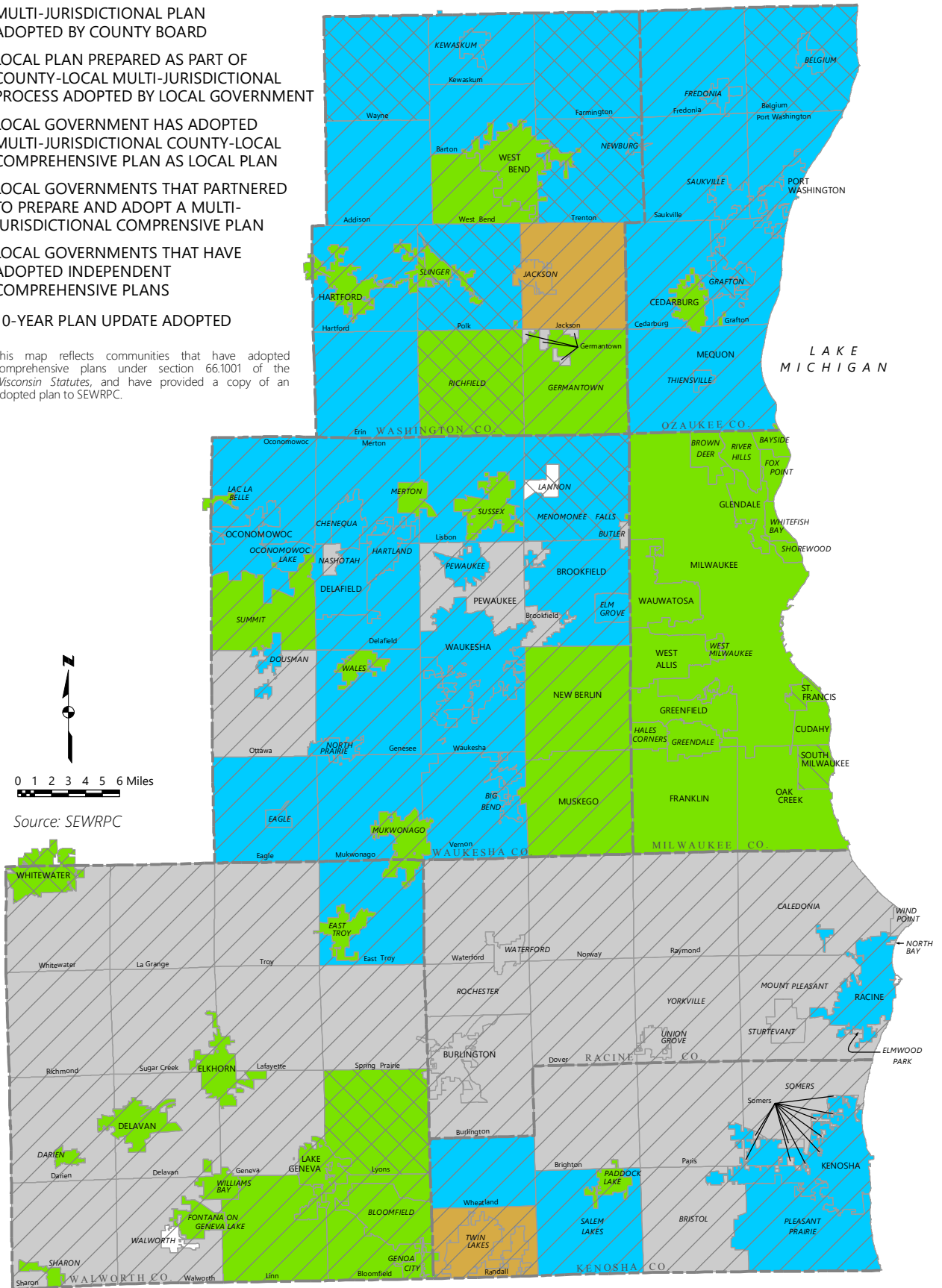


Comprehensive Plan Status in Southeastern Wisconsin: May 2018

-  MULTI-JURISDICTIONAL PLAN ADOPTED BY COUNTY BOARD
-  LOCAL PLAN PREPARED AS PART OF COUNTY-LOCAL MULTI-JURISDICTIONAL PROCESS ADOPTED BY LOCAL GOVERNMENT
-  LOCAL GOVERNMENT HAS ADOPTED MULTI-JURISDICTIONAL COUNTY-LOCAL COMPREHENSIVE PLAN AS LOCAL PLAN
-  LOCAL GOVERNMENTS THAT PARTNERED TO PREPARE AND ADOPT A MULTI-JURISDICTIONAL COMPREHENSIVE PLAN
-  LOCAL GOVERNMENTS THAT HAVE ADOPTED INDEPENDENT COMPREHENSIVE PLANS
-  10-YEAR PLAN UPDATE ADOPTED

Note: This map reflects communities that have adopted comprehensive plans under section 66.1001 of the Wisconsin Statutes, and have provided a copy of an adopted plan to SEWRPC.



Source: SEWRPC